

LAND OWNER AND LAND OPERATOR


REQUEST TO BURY 6" waterline ON OR ACROSS COUNTY ROAD RIGHT-OF-WAY

STATE OF TEXAS

COUNTY OF LAMB

I/we, Aaron DeBerry and GOEN Irrigation, Inc.  
hereby request permission from the Lamb County Commissioners' Court to bury a/an  
6" waterline parallel/across the County road right-of-way as  
shown on "Exhibit A", attached to this application, stating the legal description, road and  
block number in Lamb County, Texas. I agree that the line shall be buried not less than  
48 inches below the lowest surface level on the County Road right-of-way. I further  
agree that the line shall be enclosed in at least a 8 inch steel casing. I further  
agree to indemnify and save harmless Lamb County, its agents and employees from all  
suits, actions, claims of any character, type or description brought or made for or on  
account of any injuries or damages received or sustained to property, arising out of, or  
occasioned by, the acts of Lamb County, its agents or employees in the performance of  
road maintenance or road construction. I further agree that I/we shall erect and maintain  
a marker designating where the line is buried parallel/across the County road.

WITNESS MY/OUR HAND THIS THE 17<sup>th</sup> DAY OF March 2026

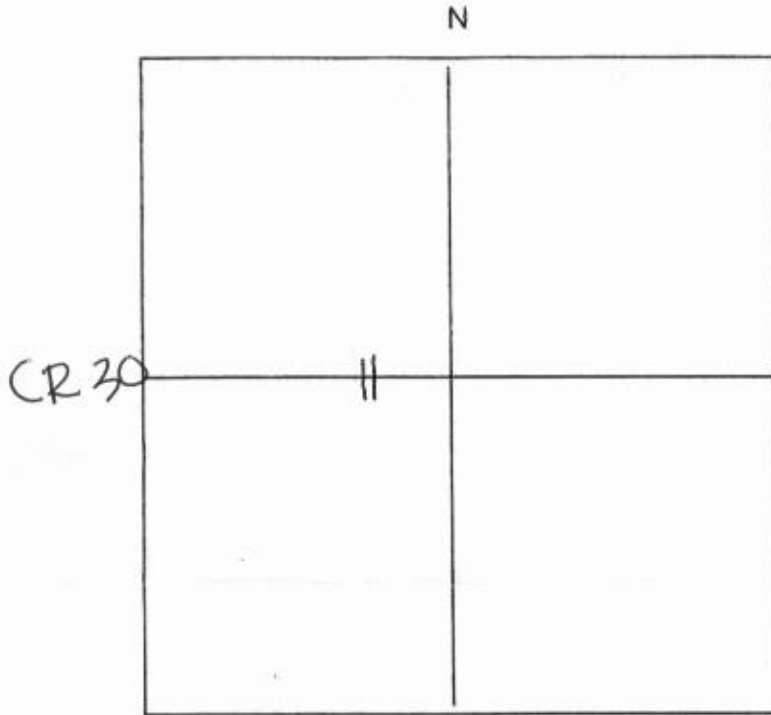


[Signature]  
LAND OPERATOR

[Signature]  
LAND OWNER AND LAND OPERATOR

"EXHIBIT A"

League No. \_\_\_\_\_/Block No. \_\_\_\_\_  
Section No. \_\_\_\_\_  
Labor/Quarter No. \_\_\_\_\_  
Road Block No. \_\_\_\_\_




STATE OF TEXAS

COUNTY OF LAMB

Before me, the undersigned authority, on this day personally appeared Ara DeBarra and XXXXXXXX known to me to be the person(s) whose name(s) is/are subscribed to the foregoing instrument and who, duly sworn to me, states that the above and foregoing information supplied in the instrument is complete, true and correct.

Sworn to and subscribed before me, this 17<sup>th</sup> day of March 2026 to.

Notary Public in and for LAMB County, Texas.



Elizabeth Martinez  
NOTARY PUBLIC

AARON DEBERRY

3/2028

1014'

34.3061784, -102.1898434

34.3060056, -102.1898487

64'

30

279

30